COMUNE DI BENEVENTO

PIANO URBANISTICO ATTUATIVO
Ambito n.7 - Comparto TU 45 D2

LOTTO C
Planimetria - Sezione - Prospetti

TAV. **10**

scala : 1 : 100

COMMITTENTE :

CONSORZIO San Vito
SEDE LEGALE:
Via Galileo Ferraris n.101
80142 NAPOLI

PROGETTISTA :

arch. Costantino FURNO

Collaboratore:
arch. Nicola MUCCI

PROGETTO

data : Giugno 2005

PIANO TERRA

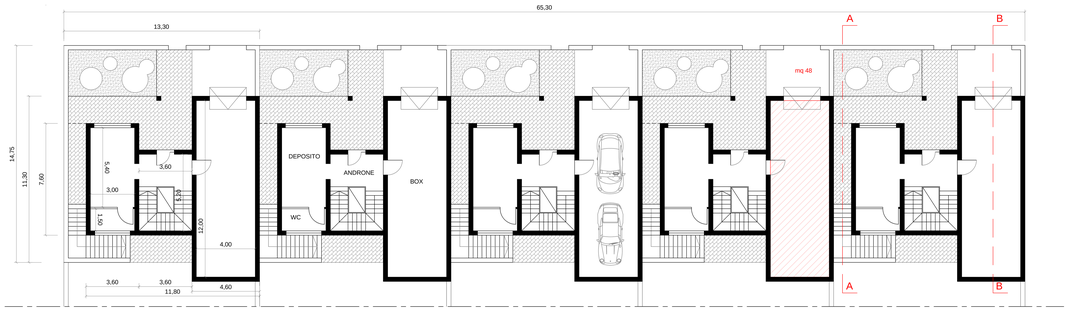

PIANO PRIMO

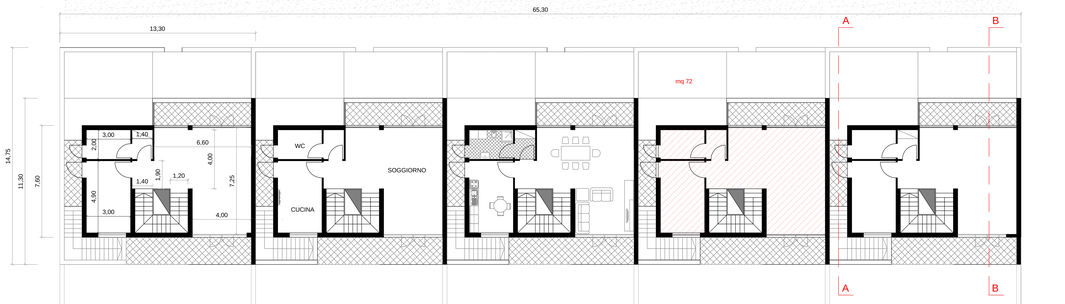

PIANO SECONDO

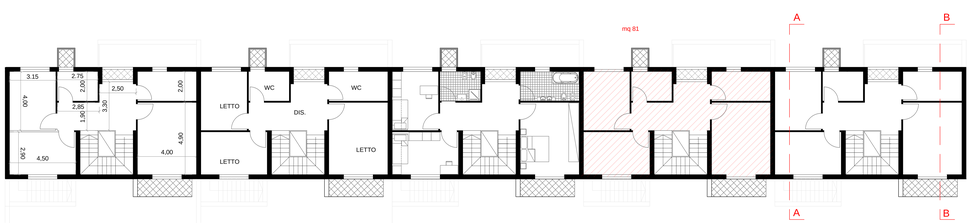

PIANO COPERTURE

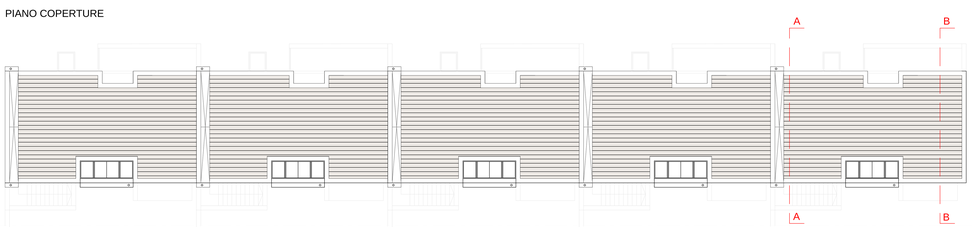

PROSPETTA LATO STRADA

PROSPETTO LATO INTERNO

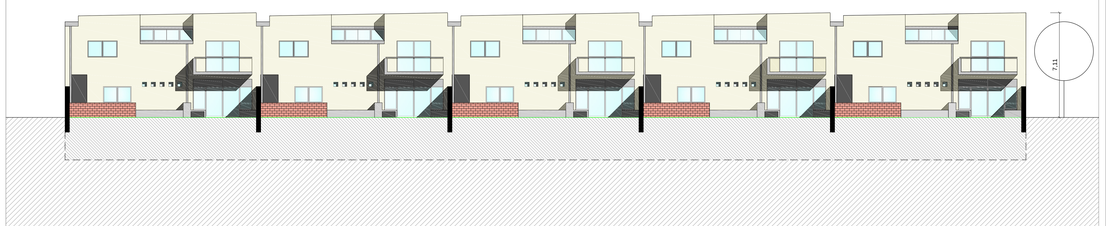

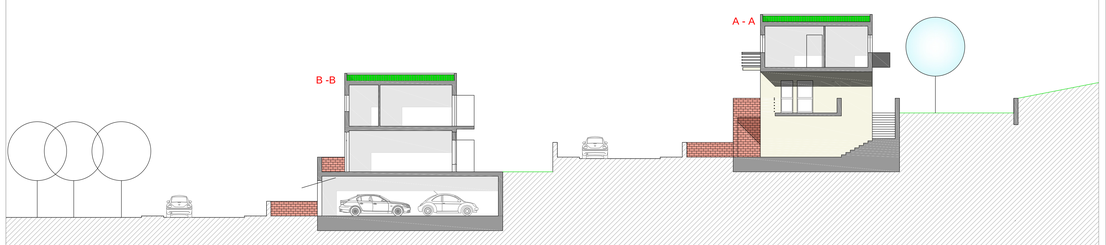

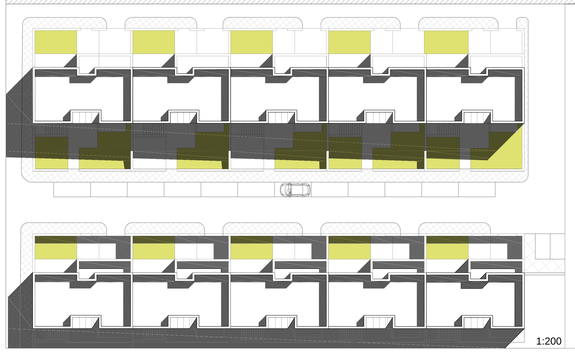

TABELLA DATI URBANISTICI

PIANO	SUL (mq)	H	VOL.		
primo	72,00	3,10	223,20		
secondo	81,00	3,10	251,10	n.Alloggi	TOT.Vol.
			474,30	**10**	**4.743** (1)

l. capitario	Residenti	mq STD/Ab	mq
110mc/ab	43	20	*862*
(2)	PROGETTO	Verde	596
		Parcheggi	483
			1.079

mq/progetto

Parcheggi L.122/89	VOL.	10%	PROGETTO
	4743	*474*	**480**

TOT. Sup. Standards e Parcheggi L.122/89 SAGOMA C **1.559** **> 1.337**

(1) MAX Volumetria permessa= mc 7560
(2) Art.8 comma 4 NTA